

DISTRICT PROFILE

UMARIA



Figure 1: Location of Umariya district in Madhya Pradesh

Total Area – 3,74,700 ha

Number of Tahseels – 5

Number of Blocks – 3

Number of Villages – 683

Population – 6,44,758 persons

Population of Scheduled Castes – 58,147 persons, 9% of the population

Population of Scheduled Tribes – 300,687 persons, 46.6% of the population

Climate Vulnerability – 45 (very highly vulnerable)

FOREST COVER

Total Forest Cover – 203,200 ha

Very Dense Forests – 37,900 ha

Moderate Forests – 110,100

Open forests – 55,200 ha

Very Dense Forests Moderate Forests Open forests

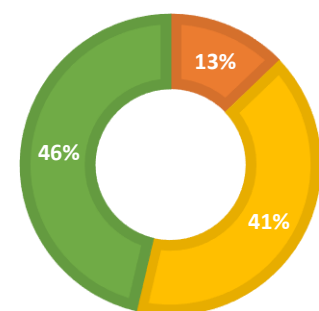


Figure 2: Forest Cover in Umariya

FOREST AREA

Reserved Forests – 1,65,060.38 ha

Protected Forests – 12,917.36 ha

Undemarcated Protected Forests – 53,212.53 ha

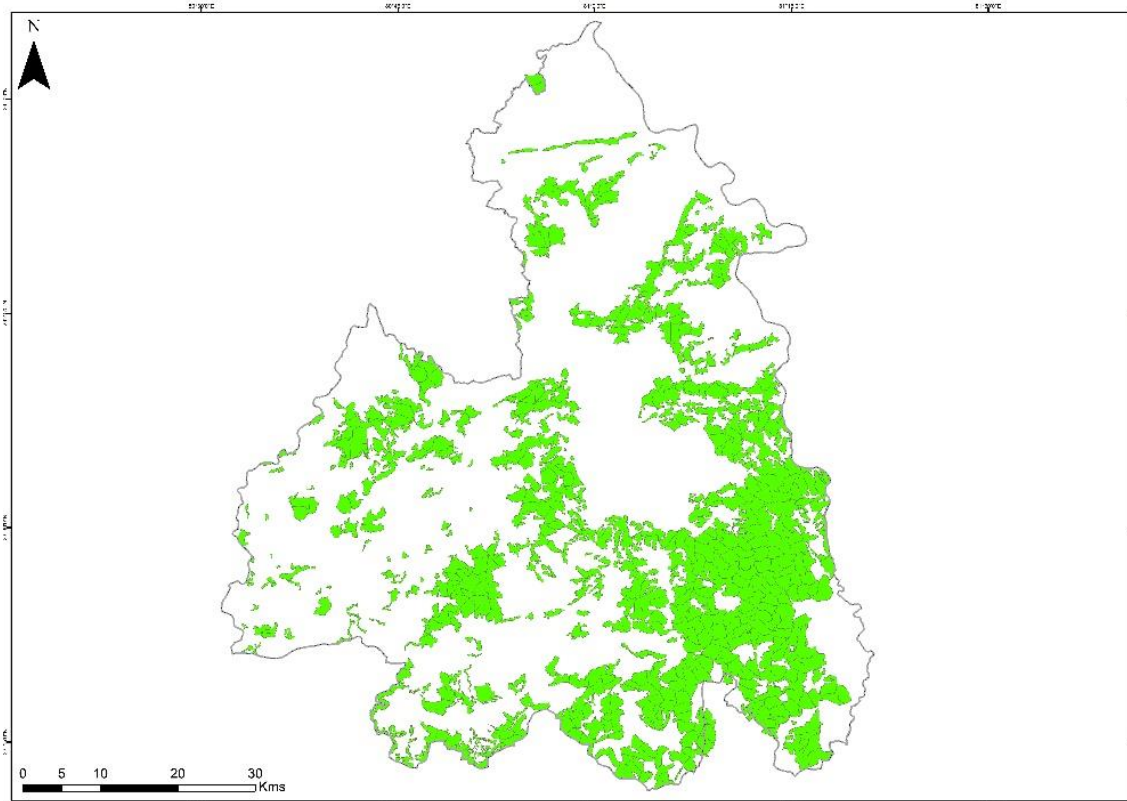


Figure 3: Forest area in the Umaria district

ORANGE AREAS

Totally de-notified villages – 116

Villages with plot de-notification – 443

Totally De-Notified Villages with Plot De-Notifications – 1

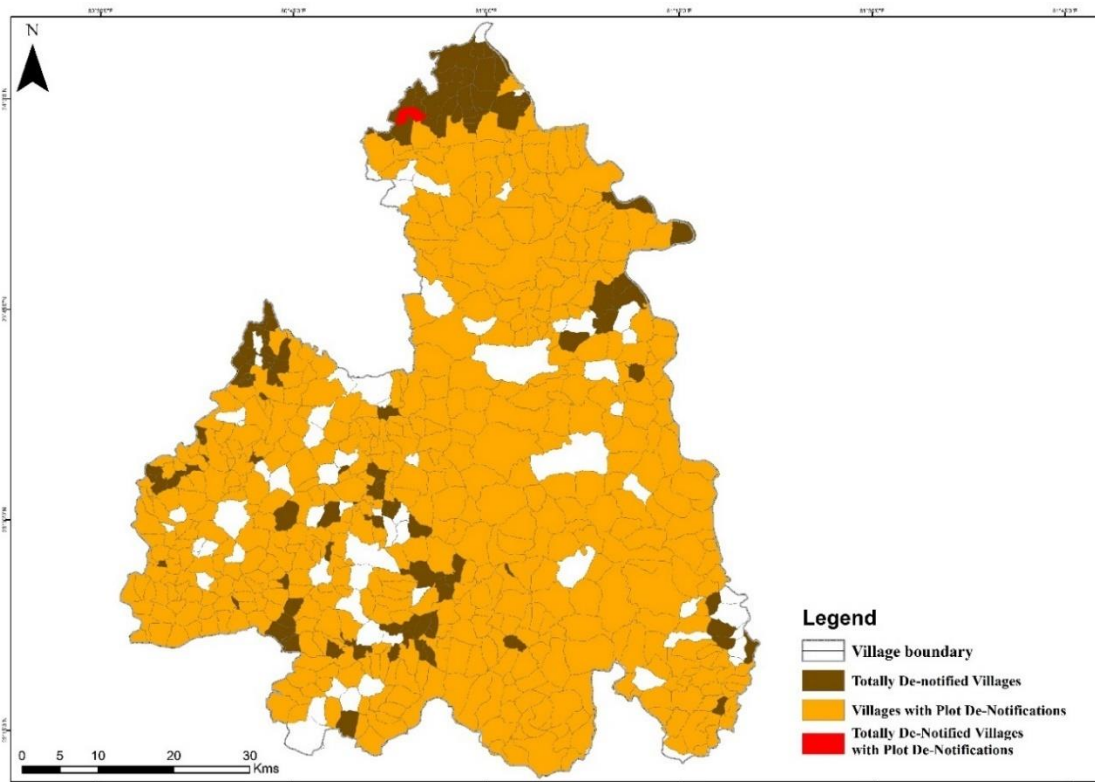


Figure 4: Totally de-notified villages and villages with plot de-notification in Umaria.



Recognition of Rights Under the Forest Rights Act 2006

Total number of *pattas* issued – 5,622

Total area for which *pattas* have been issued – 4560.630 hectares

Total area recognized under community forest rights – Not available

Total area recognized under community forest resource rights – Not available

References

A K Gosain et al., "Vulnerability Assessment of Madhya Pradesh Towards Climate Change - a Study under the MoEF-GIZ Project on 'Climate Change Adaptation in Rural Areas in India'," (Bhopal: EPCO, 2014).

Census. 2011. District Census Handbook - Umaria, Madhya Pradesh. Madhya Pradesh: Directorate of Census Operations.

Department of Science and Technology, Government of India. (n.d.). Survey of India Toposheets.

Forest Survey of India. (2017). India State of Forest Report 2017. Dehradun, Uttarakhand, India.

Madhya Pradesh Land Records Department. (n.d.). Bhu-Abhilekh. Retrieved 2017-2018, from <http://landrecords.mp.gov.in/index.htm>

Tribal Affairs Department. (n.d.). Recognition of Rights under the Forest Rights Act (2006) and Forest Rights Rules (2008) in District Umaria, Madhya Pradesh.