

DISTRICT PROFILE

ANUPPUR

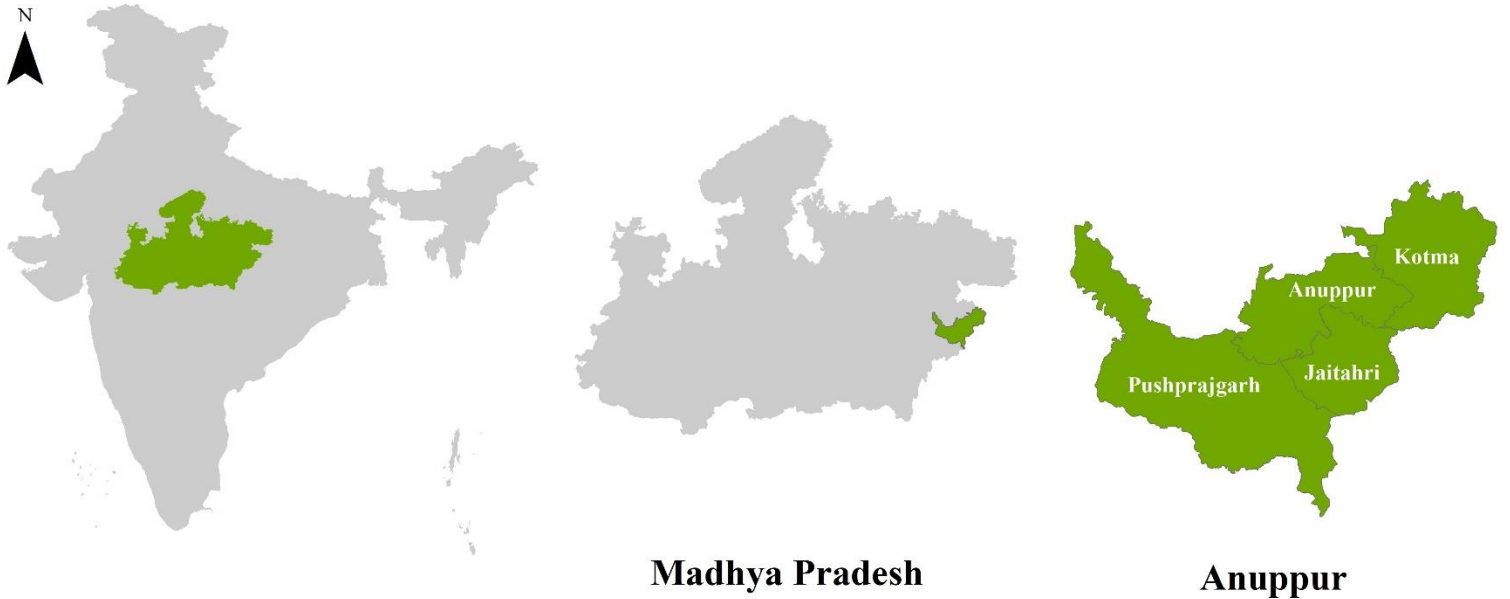


Figure 2: Location of Anuppur district in Madhya Pradesh

Total Area – 3,74,700 ha

Number of Tahseels – 4

Number of Blocks – 4

Number of Villages – 603

Population – 7,49,237 persons

Population of Scheduled Castes – 74,385 persons, 9.9% of the population

Population of Scheduled Tribes – 3,58,543 persons, 47.9% of the population

Climate Vulnerability – 49 (very highly vulnerable)

FOREST COVER

Total Forest Cover – 84,800 ha

Very Dense Forests – 10,900 ha

Moderate Forests – 34,600 ha

Open forests – 39,300 ha

Very Dense Forests Moderate Forests Open forests

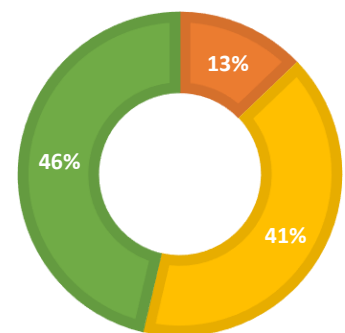


Figure 1: Forest Cover in Anuppur

FOREST AREA

Reserved Forests – 56,073.74 ha

Protected Forests – 22,534.43 ha

Undemarcated Protected Forests – 21,707.46 ha

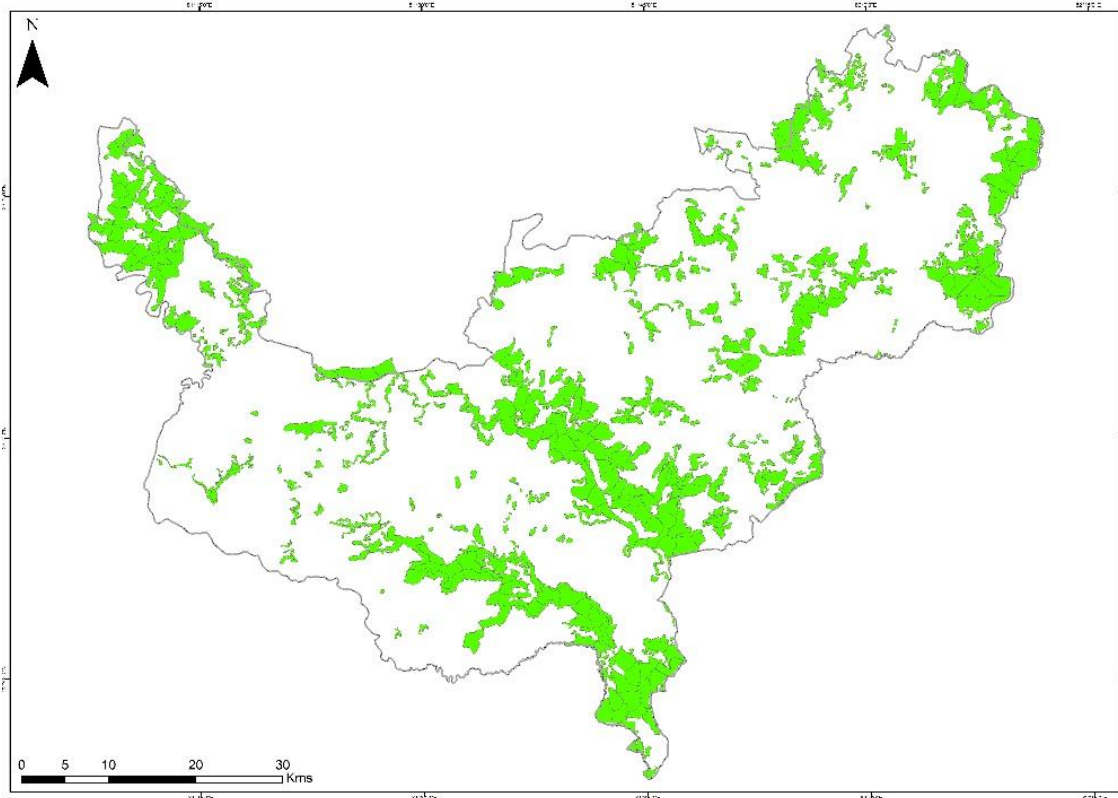


Figure 3: Forest area in the Anuppur district

ORANGE AREA

Totally de-notified villages – 171

Villages with plot de-notification – 419

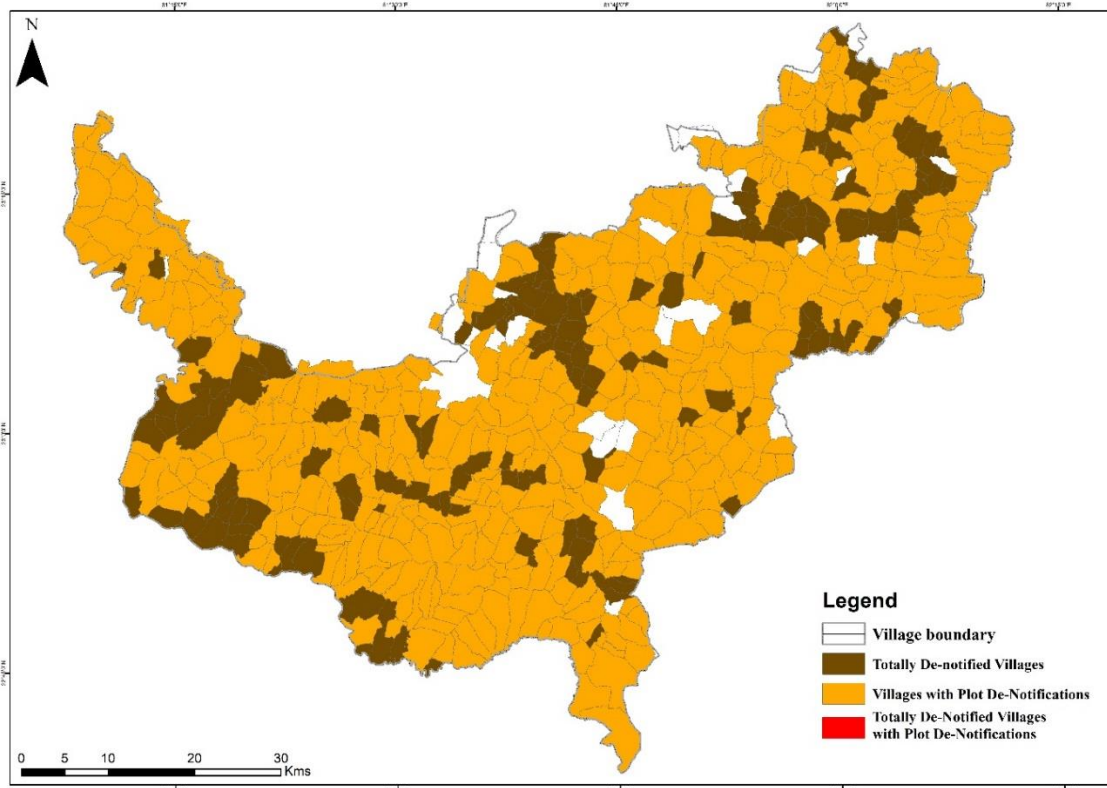


Figure 4: Totally de-notified villages and villages with plot de-notification in Anuppur.



Recognition of Rights Under the Forest Rights Act 2006

Total number of *pattas* issued – 3770

Total area for which *pattas* have been issued – 2901.686 hectares

Total area recognized under community forest rights – Not available

Total area recognized under community forest resource rights – Not available

References

A K Gosain et al., "Vulnerability Assessment of Madhya Pradesh Towards Climate Change - a Study under the MoEF-GIZ Project on 'Climate Change Adaptation in Rural Areas in India'," (Bhopal: EPCO, 2014).

Census. 2011. District Census Handbook - Anuppur, Madhya Pradesh. Madhya Pradesh: Directorate of Census Operations.

Department of Science and Technology, Government of India. (n.d.). Survey of India Toposheets.

Forest Survey of India. (2017). India State of Forest Report 2017. Dehradun, Uttarakhand, India.

Madhya Pradesh Land Records Department. (n.d.). Bhu-Abhilekh. Retrieved 2017-2018, from <http://landrecords.mp.gov.in/index.htm>

Tribal Affairs Department. (n.d.). Recognition of Rights under the Forest Rights Act (2006) and Forest Rights Rules (2008) in District Anuppur, Madhya Pradesh.